




GIS web platform to assist in the planning of roads and tracks

Developed by



Our partners



For more informations
www.bfconsult.org



CONTACT
info@bfconsult.be

Assala is a digital tool designed to meet the needs of technicians and decision-makers in natural resource management companies.



Accessible from a web browser



Strengthens the toolkit of cartographers and planning and operations managers



Save time in planning operations with customised high-performance algorithms



Enables users to use their own data and set their own forestry rules



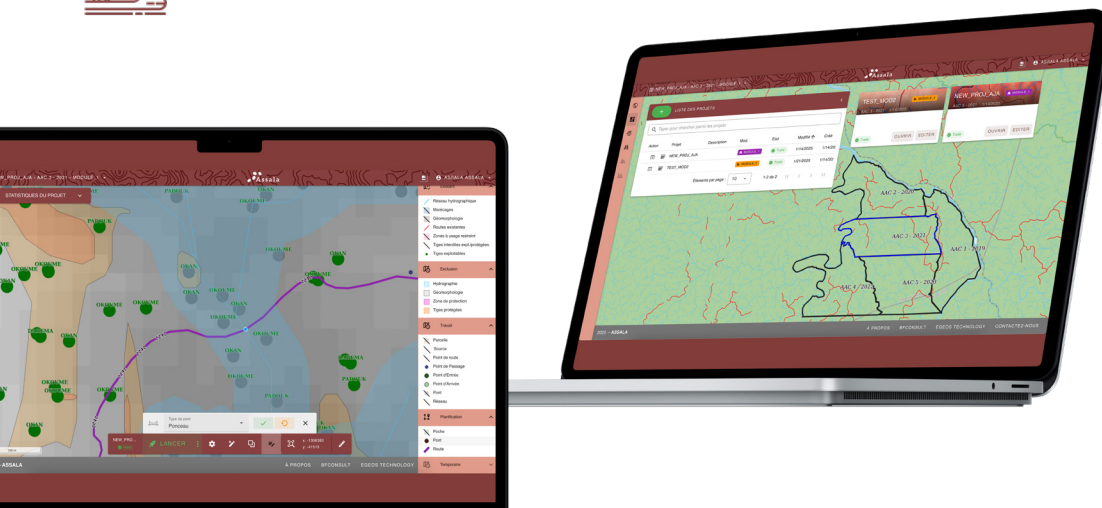
Enables analysis of the performance of road networks, engineering structures, tracks and parks that are planned or already built.



Reduces the cost of constructing and maintaining the road and track network



Enables control of environmental impacts and greenhouse gas emissions



Assala is divided into several modules that can be used independently and are fully configurable.

MODULE 1

Design of the **forest road network** and division into **logging pockets**

MODULE 2

Design of **forest track network and parks**

MODULE 3

Analysis and statistics for road and forest track network projects

Reduce your costs with Assala



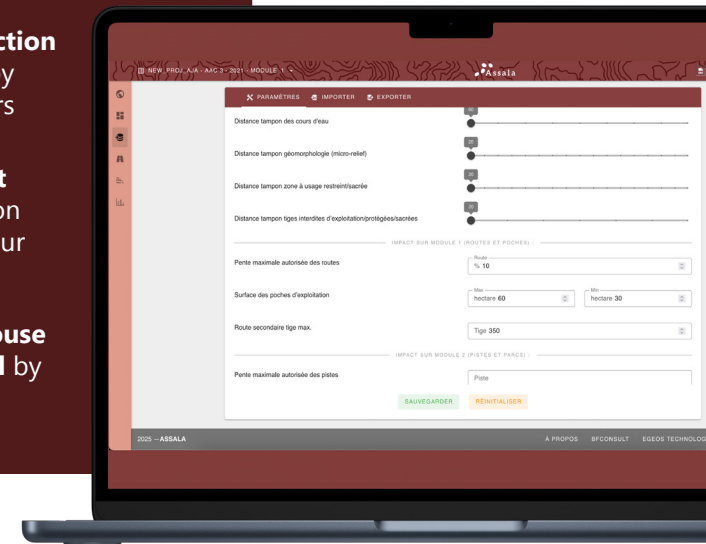
Up to 10% of construction costs saved per year by avoiding planning errors



Fewer kilometres built = lower expenditure on materials, fuel and labour



Up to 10% of greenhouse gas emissions avoided by optimising your routes



A solution that can be **adapted** to different sectors and stakeholders involved in **natural resource management**

Contact us for more information about Assala
info@bfconsult.be